

## LEGENDA OBJEKTOV

















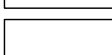
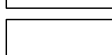

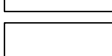
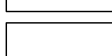


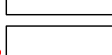
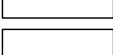

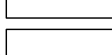

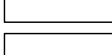
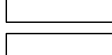
**38 AUTOSERVIS**

**39 GL-OBALY VÝROBNÁ PREVÁDZKA**

**40 WIFI VYSIELAC BELNET**

## LEGENDA

STAV    NÁVRH    VÝHLAD

			PLOCHY LÚK A PASIENKOV
			PLOCHY ORNEJ PÔDY
			SADY A ZÁHRADY
			HRANICA BILANCOVANÝCH ZÁBEROV PPF
			HRANICA BONITOVANEJ PÔDNO-EKOLOGICKEJ JEDNOTKY (BPEJ)
			KÓDY BPEJ
			VODNÉ PLOCHY A TOKY
			HRANICA KATASTRÁLNEHO ÚZEMIA
			HRANICA ZASTAVANÉHO ÚZEMIA OBCE K 1.1.1990
			ZMENENÁ HRANICA KATASTRÁLNEHO ÚZEMIA

# **ZEMPLÍNSKE HÁMRE**

## **ÚZEMNÝ PLÁN OBCE - ZMENY A DOPLNKY C.1**

### **PERSPEKTÍVNE POUŽITIE PPF A LPF**

Riešiteľ: Ing. arch. Jozef Los-Chovanec, Ing. arch. Jozef Bednár  
január 2017

M 1 : 5000

č.výkr.

**6**